

















Community Map
KING COVE

55° 03' 42" N 162° 18' 37" W (NAD 27)
Township 59 South, Range B6 West, S.M., AK
U.S.G.S. Quadrangle "COLD BAY A-1" Alaska
ALEUTIAN ISLAND RECORDING DISTRICT

LEGEND

- | | |
|--|---|
|  Residential Building |  Water Line w/Hydrant |
|  Commercial Building |  Sewer Line w/Manhole |
|  Public Building |  Telephone Line w/Pole |
|  Pole w/Cuy Anchor |  Electric Line w/Pole |
|  Utility Pole |  Fuel Line |
|  Light Pole |  Easements |
|  Earth Station |  Survey Meanders |
|  Antenna Tower |  Proposed Lot |



SCALE: 1"=200'
Date of Photography: August 8, 2002 SCALE IN FEET SHEET
Magnetic Declination computed by U.S.G.S. Geomag 3 of 4
Program using AK-2000 CDF model as of January 2, 2003.

