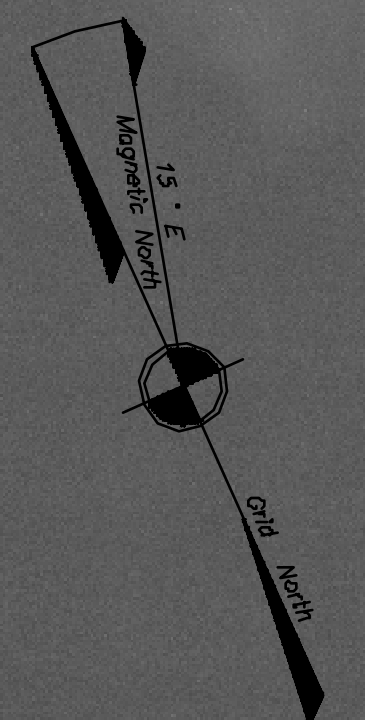
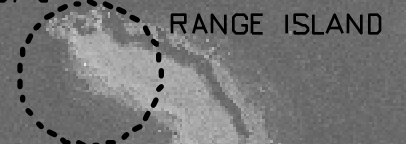


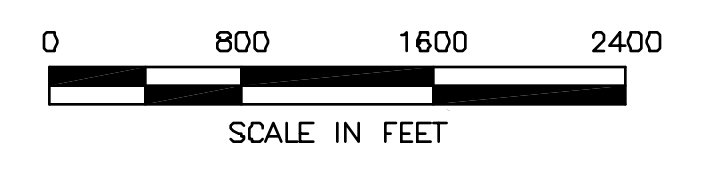
APPROXIMATE LOCATION  
300' Radial Easement  
around navigational Aid  
EN 107 J



NOTE: This area map is based on uncontrolled  
aerial photography. The land as represented by  
this photo image, has locational and scale  
distortions due to changes in topography.

Area Map  
**SAND POINT**  
55° 20' 23" N 160° 29' 50" W (NAD 27)  
Township 56 South, Range 73 West, S.M., AK  
U.S.G.S. Quadrangle "PORT MOLLER B-2," Alaska  
ALEUTIAN ISLAND RECORDING DISTRICT

SEE SHEETS 1-4 FOR DETAILED COMMUNITY MAP



SCALE: 1"=800'  
Date of Photography: August 8, 2002  
Magnetic Declination computed by U.S.G.S. Geomag  
Program using AK-2000.COF model as of January 2, 2003.

SHEET  
6 of 6

SAND POINT AREA MAP SHEET 5 1"=800' (2002 PHOTOGRAPHY)